

Fig 5: No.9 MU site plan (HQ)

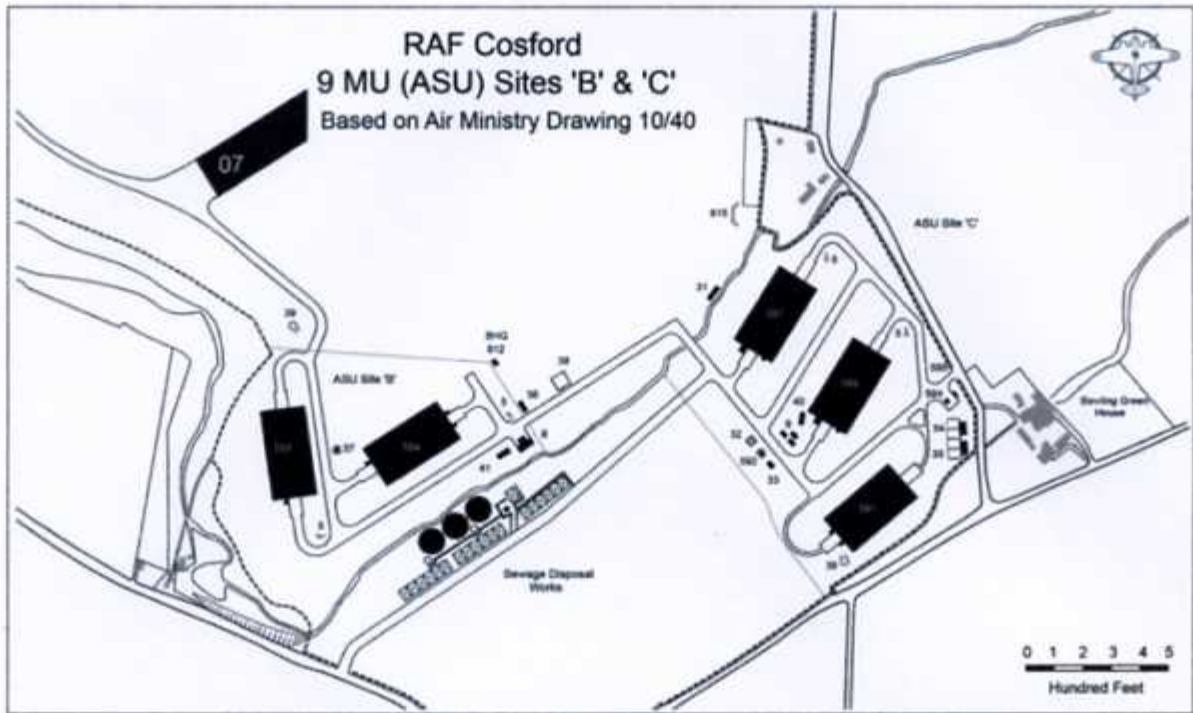


Fig 6: No.9 MU site plan (B and C)

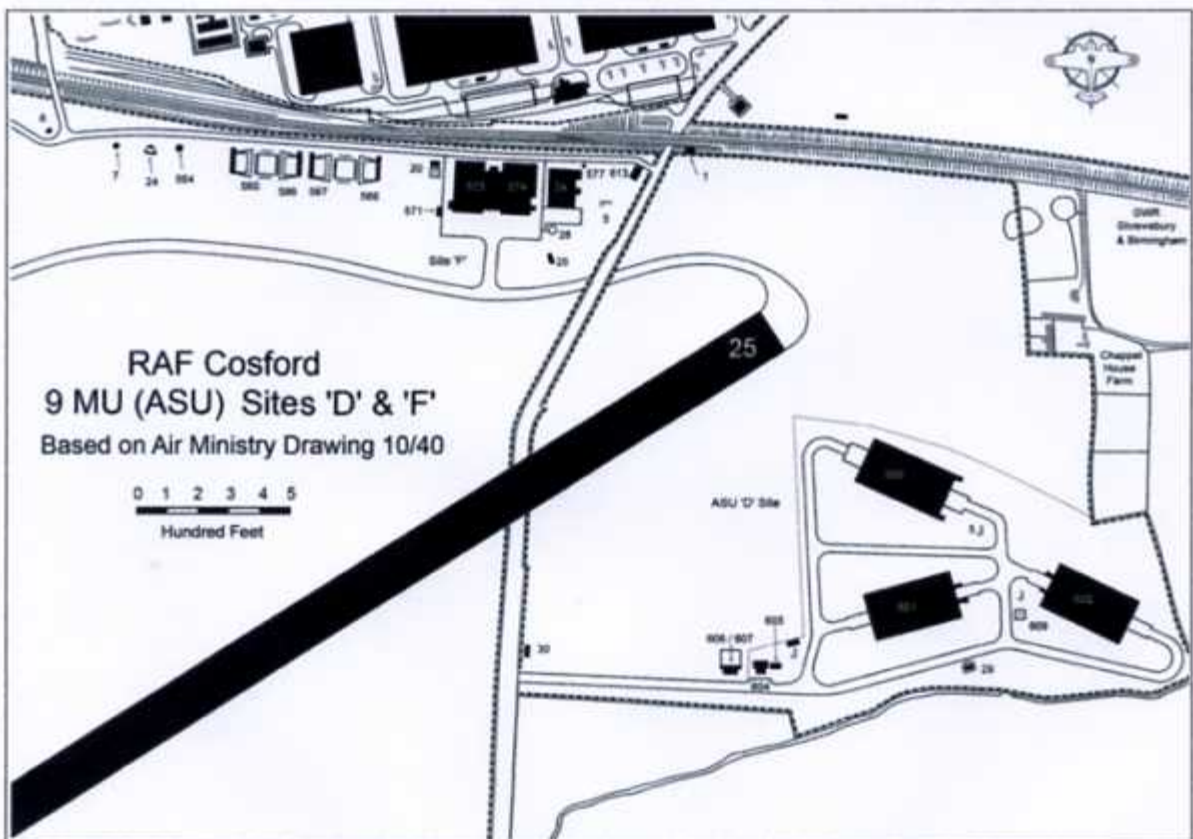


Fig 7: No.9 MU site plan (D and F)

Chapter 11: REGIONAL HOSPITAL

As originally conceived in 1937, a large station sick quarters with a dental block and a separate infectious diseases block were all located in the north-west corner of the school and adjacent to the west end of Fulton Block. Both hospitals were constructed in high-class timber huts arranged as spurs and connected together by corridors, and consisted of nine wards, operating theatre, X-ray department, laboratory and a dental surgery. By the end of 1939, its status had been raised to that of a station hospital. Meanwhile a larger Regional Hospital was constructed to the north-east of the school, designed around an octagon plan-form but again it was built as a hutted camp of huts arranged as spurs and connected together by corridors. It was constructed in sections and had at least partially opened by June 1940. The original station sick quarters was then joined to the original infectious diseases block to become the Infectious Diseases Hospital and a new isolated block was added to the site c.1939 as the infectious venereal diseases block.

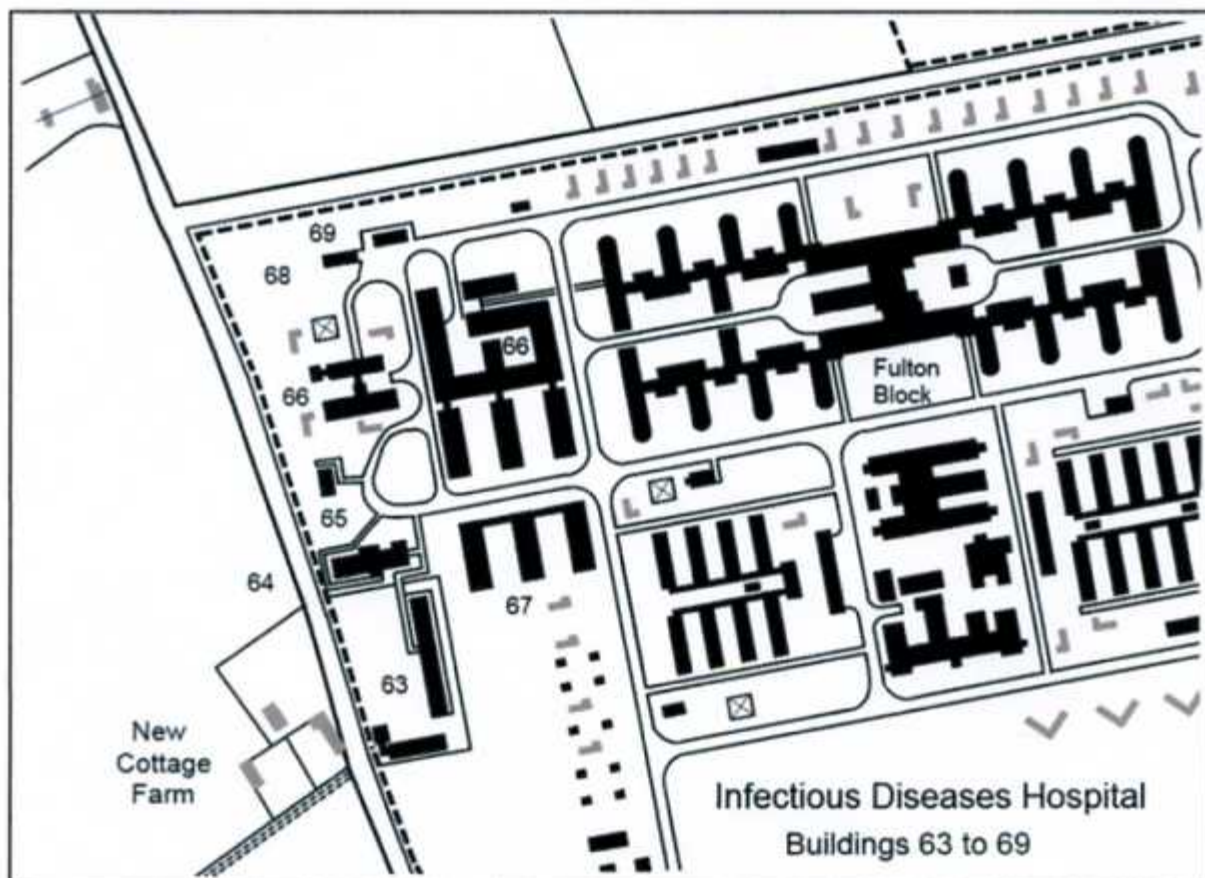


Fig 12: Infectious Diseases Hospital plan 1940

Table 4 – Station Sick Quarters Buildings		
Blg.	Description	Drawing
63	Sisters' Mess	2035/39
64	Decontamination Centre	285/39
65	Gas Defence Centre	8632/37
66	Infectious Diseases Hospital	5917/40
67	Infectious Venereal Disease Wards	5919/40
68	Ambulance Garage & Mortuary	8623/39
69	Disinfector House	1040/39

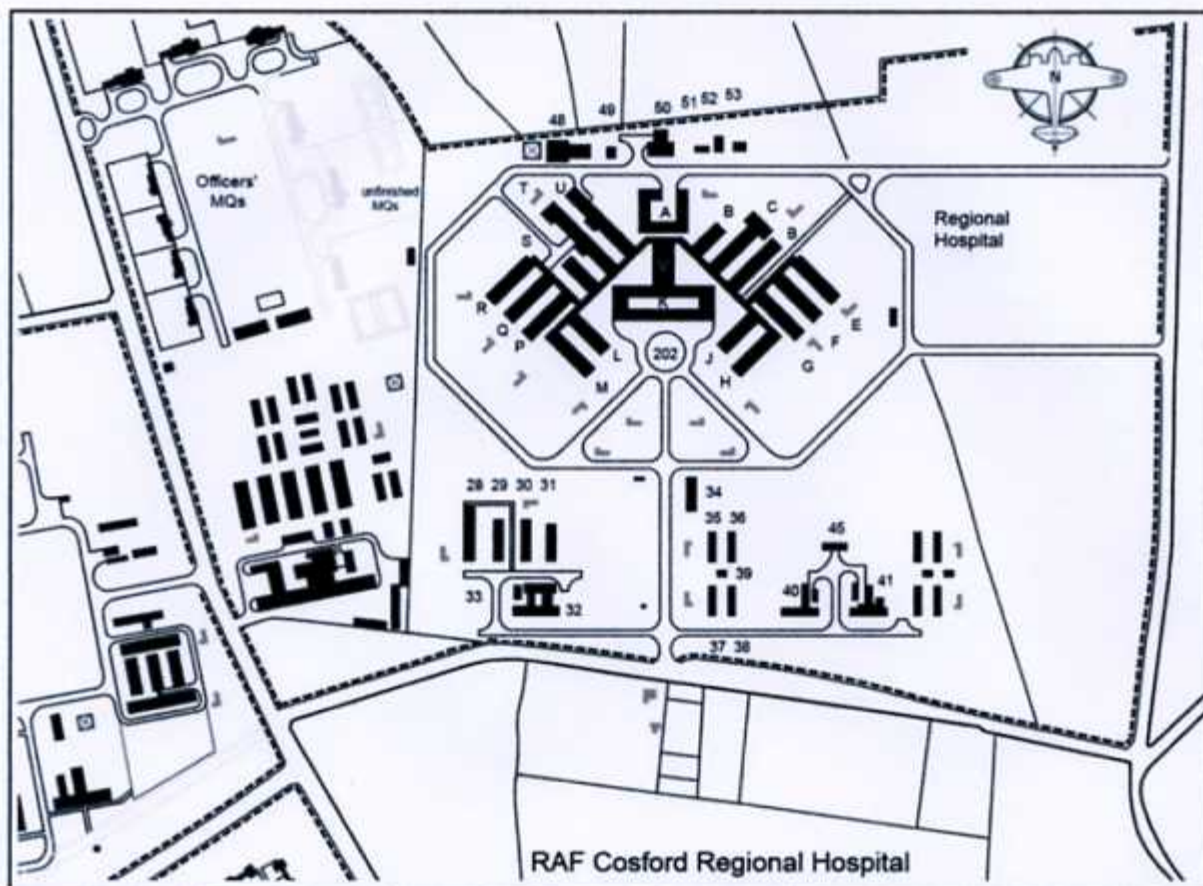


Fig 13: RAF Regional Hospital plan 1940

Table 5 – Regional Hospital Building 202

Spur	Description	Drawing
A	Kitchen	15049/39
B	Orthopaedic Centre	Unknown
C	Operating Theatre Block	12639/39
D	Officers' Ward	12954/39
E	Surgical Ward No.8	
F	Surgical Ward No.7	
G	Surgical Ward No.6	
H	Surgical Ward No.5	
J	Surgical Ward No.4	
K	Reception Block	
L	Medical Ward No.5	
M	Medical Ward No.4	
P	Medical Ward No.6	
Q	Medical Ward No.7	
R	Medical Ward No.8	
S	Medical stores & Dental Centre	
T	Family Ward	
U	Maternity Ward	
V	Laboratory & Dining Block	

Table 6 – Regional Hospital Ancillary Buildings

Bldg	Description	Drawing
28–31	Sister's Quarters	15043/39
32	Sisters' Mess	15043/39
33	Boiler House	unknown
34	Night duty hut	Unknown
35–38	Barrack Huts	Unknown
39	Ablution	CA658/40
40	Dining Room	5390/40
41	NAAFI	539/40
42–44	Unknown	Unknown
45	Ration Store	Unknown
46–47	Unknown	Unknown
48	Decontamination Centre type 'H'	16711/39
49	Disinfector House	Unknown
50	Boiler House	12912/39
51	By-Products Store	Unknown
52	Store	Unknown
53	Mortuary	15061/39